




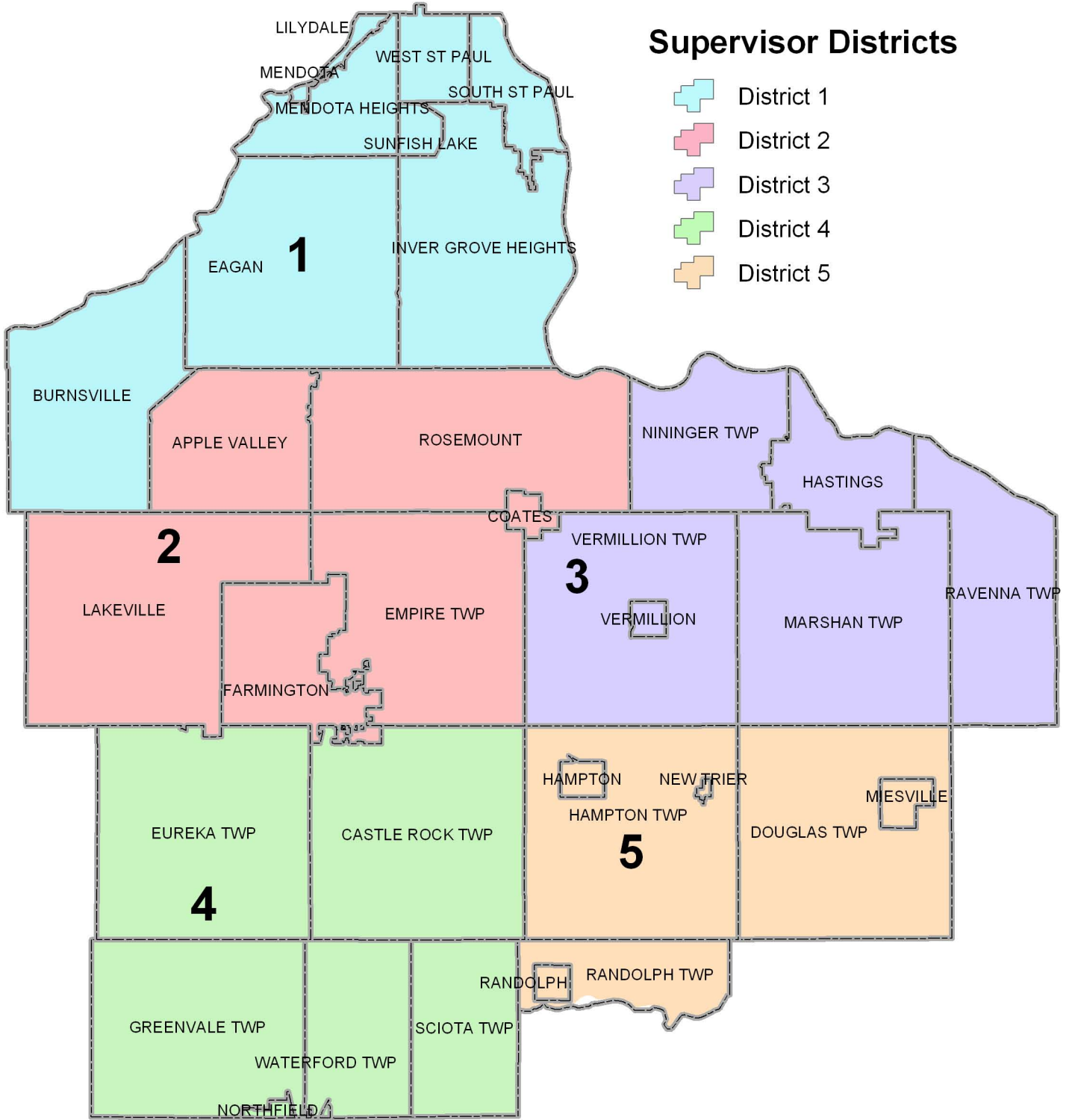


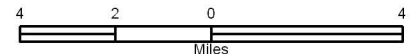


Supervisor Districts

-  District 1
-  District 2
-  District 3
-  District 4
-  District 5



MAP SCALE 1 in = 4 mi



Dakota County Soil & Water Conservation District Boundaries

This drawing is neither a legally recorded map nor a survey and is not intended to be used as one. This drawing is a compilation of records, information and data located in various City, County, and State Offices and other sources, affecting the area shown, and is to be used for reference purposes only. Dakota County SWCD is not responsible for any inaccuracies herein contained. If discrepancies are found please contact the Dakota County Soil & Water Conservation District at 651.480.7777.